



UAIZ Overview

Mar 23, 2018

TO DEVELOP AND
MAINTAIN AN
EQUITABLE, HEALTHY,
AND SUSTAINABLE
FOOD SYSTEM FOR
SAN DIEGO COUNTY





Assessing the San Diego County Food System: Indicators for a More Food Secure Future

December 2010

LAUNCHED 2012

- Supporting **collaboration**
- Building **awareness**
- Advancing **policy**
- Catalyzing **initiatives**
- Mobilizing **resources**



WORKING GROUPS



FEB 2016

THIS COMMUNITY CONCOURSE
IS DEDICATED BY THE PEOPLE OF
SAN DIEGO AS A TRIBUTE
TO CULTURE, INDUSTRY AND
GOOD GOVERNMENT

1965

CITY OF SAN DIEGO
JES C DAIL CONCOURSE
ADMINISTRATION BUILDING



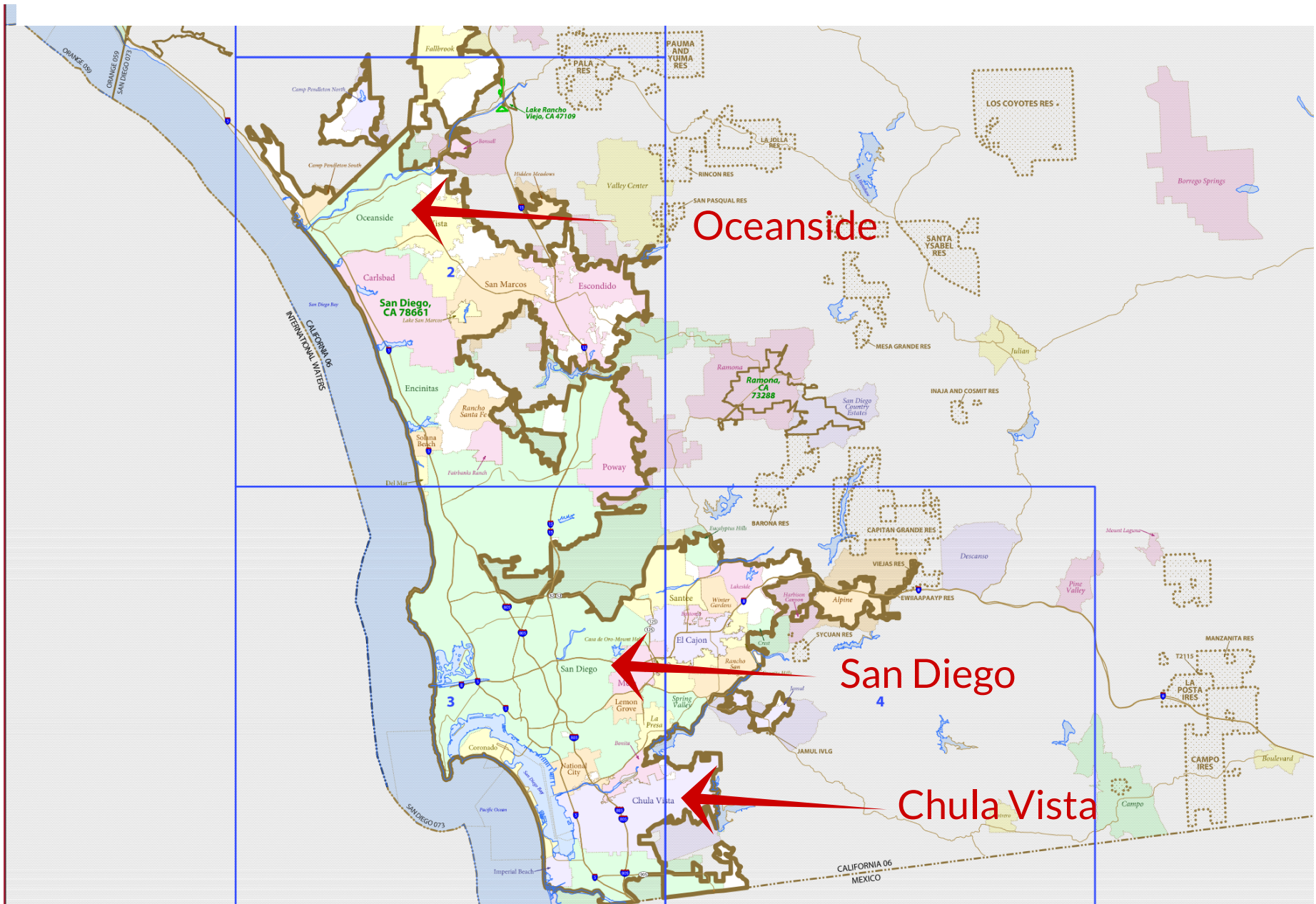
MARCH 2016



FEB 2018



CENSUS: URBANIZED AREA



CITY OF SAN DIEGO: UAIZ!

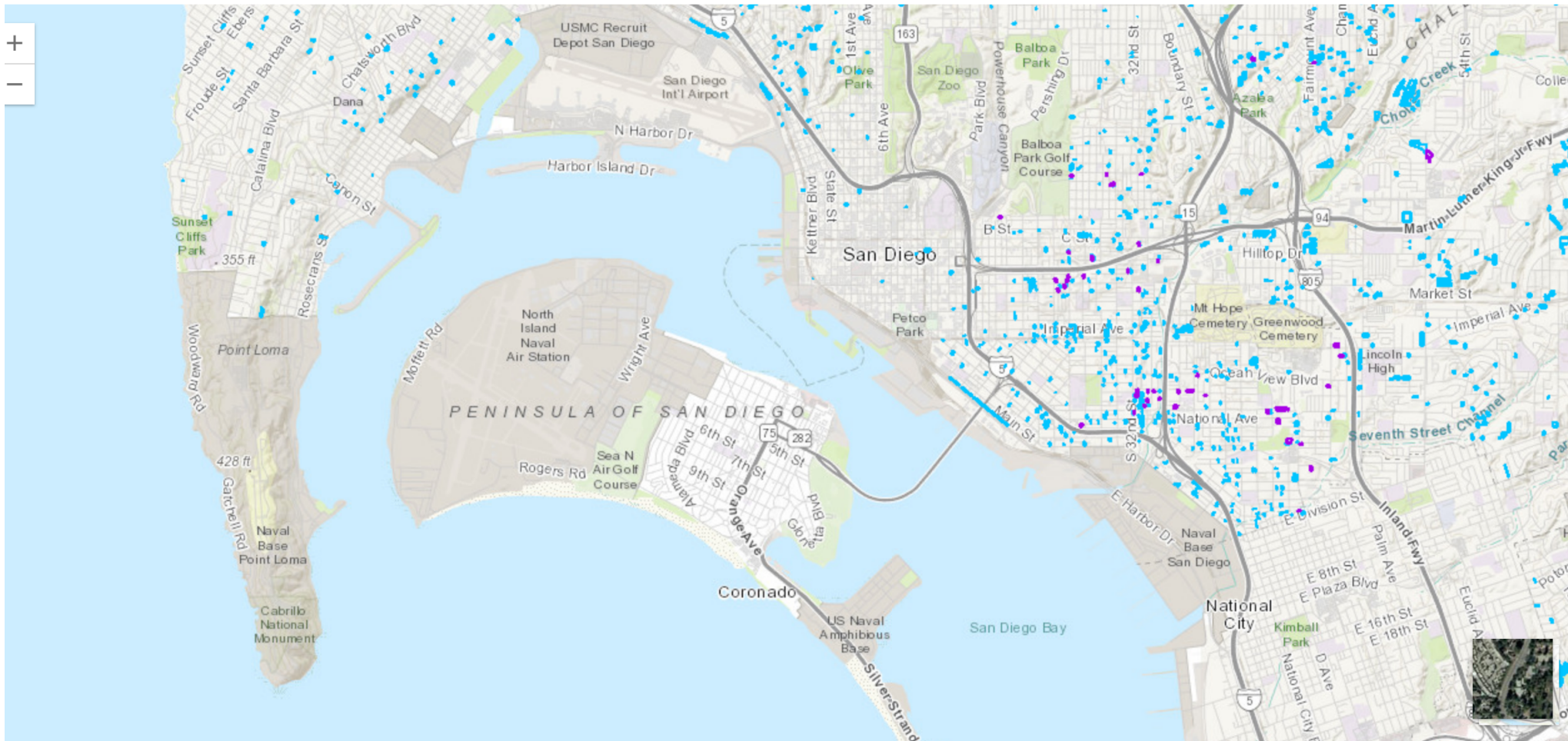


FINDING LAND & OWNER



UAIZSD.COM > GROWERS

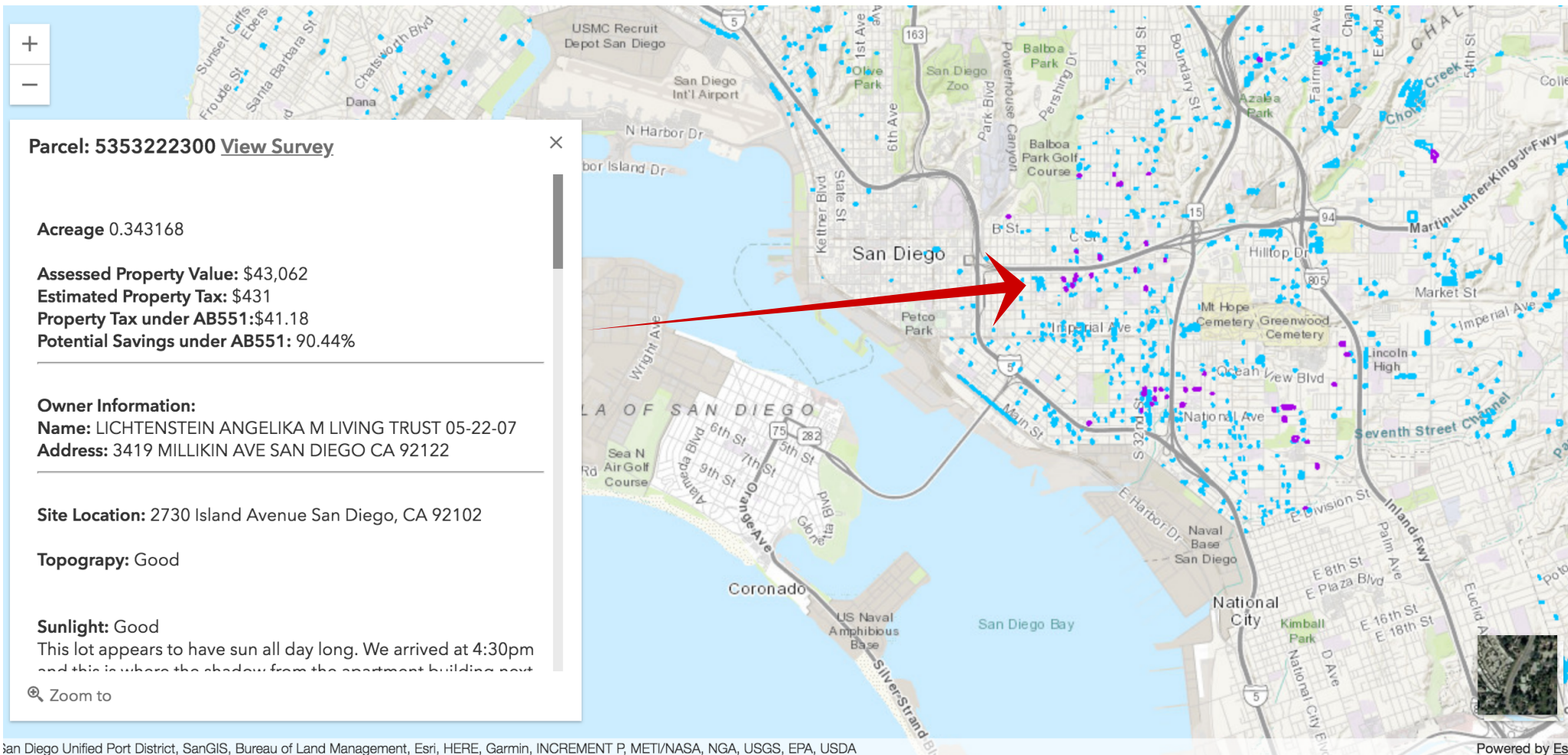
San Diego Vacant Lot Survey



GIS map hosted by UCSD Bioregion Center

UAIZSD.COM > GROWERS

San Diego Vacant Lot Survey



UAIZSD.COM>GROWERS

ALLPROPERTIES

Acreage 0.343168

Assessed Property Value: \$43,062

Estimated Property Tax: \$431

Property Tax under AB551:\$41.18

Potential Savings under AB551: 90.44%

Owner Name

Owner Address

PROPERTIES SURVEYED

- Topography
- Sunlight
- Water
- Paving
- Soil
- Electricity
- Visibility
- Maintenance
- Fencing



GET INVOLVED!



San Diego Food System Alliance
Urban Agriculture
Working Group

We meet monthly
4th Wed 3-4:30pm
Rotating Locations

Contact:

Co-Chair:

Kim Heinle

(KHeinle@baysideecc.org)

Alliance Director:

Elly Brown

(elly@sdfsa.org)